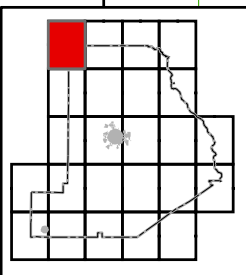
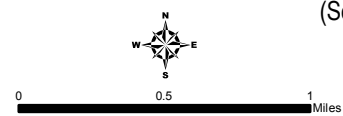


(See Map 2)

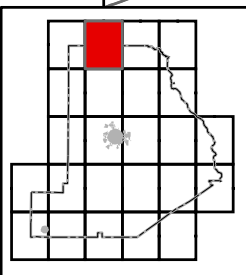
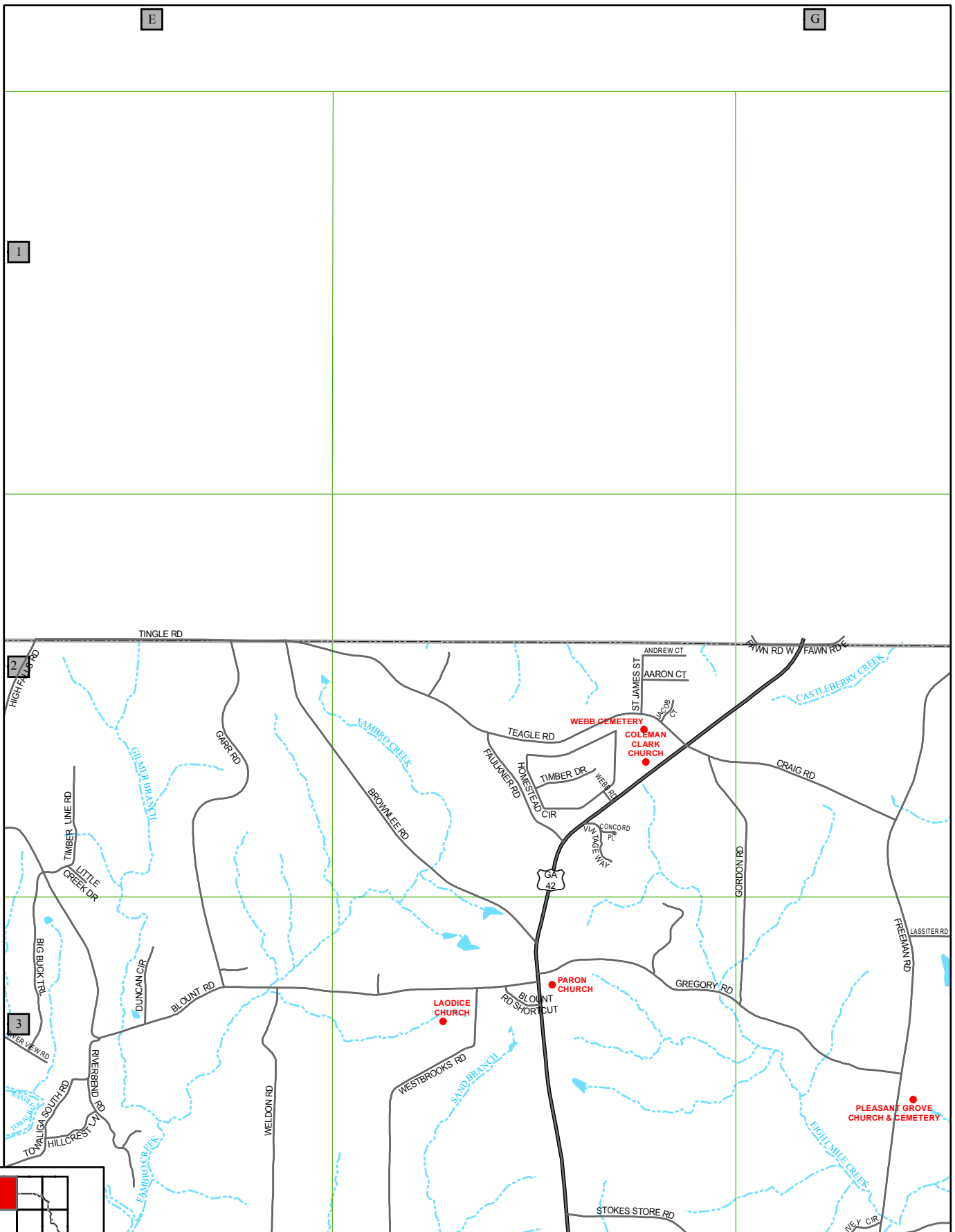


(See Map 5)

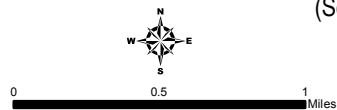


(See Map 1)

(See Map 3)

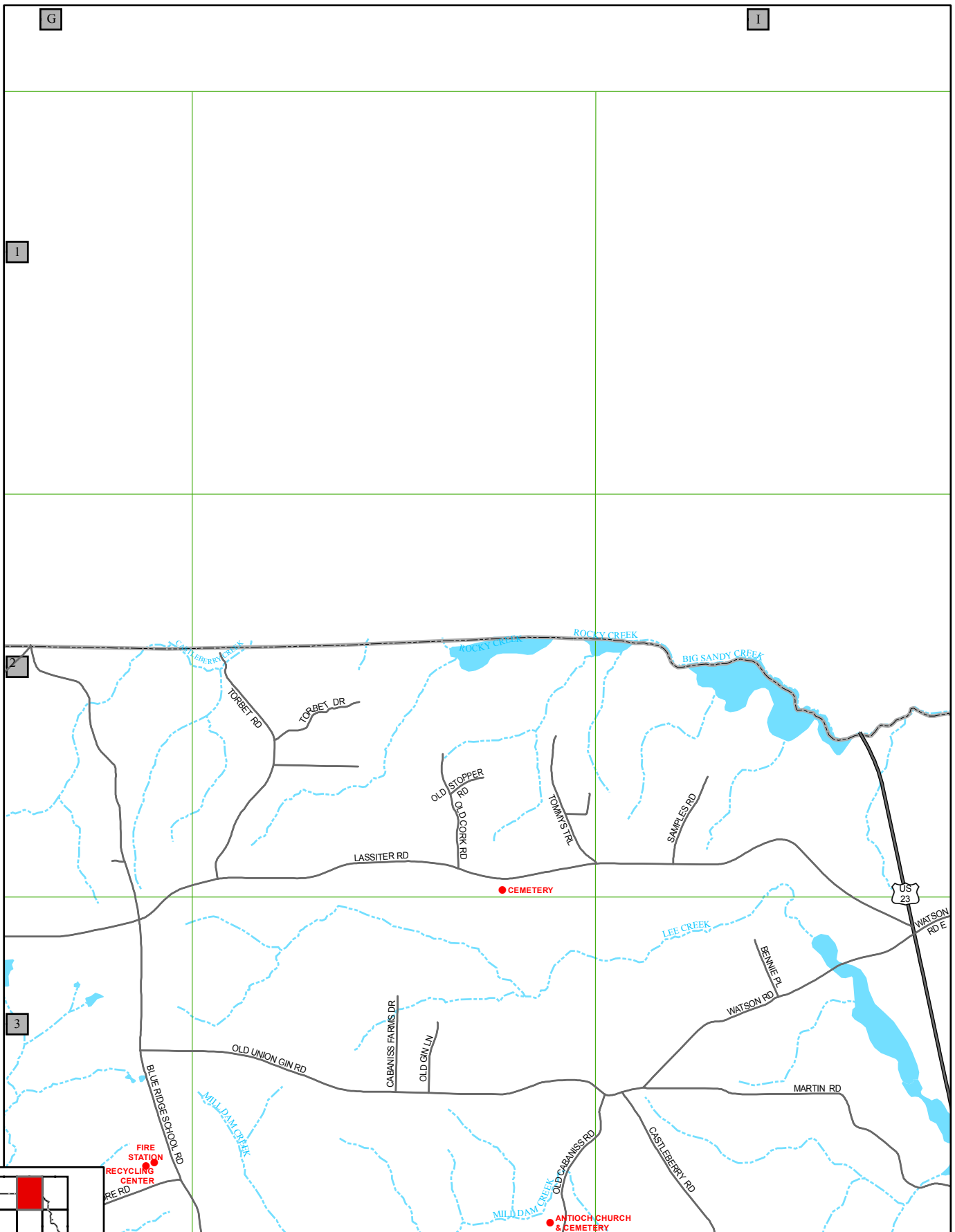


(See Map 6)


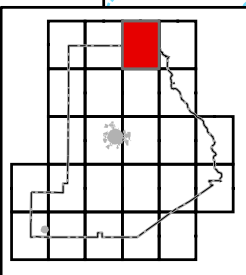


(See Map 2)

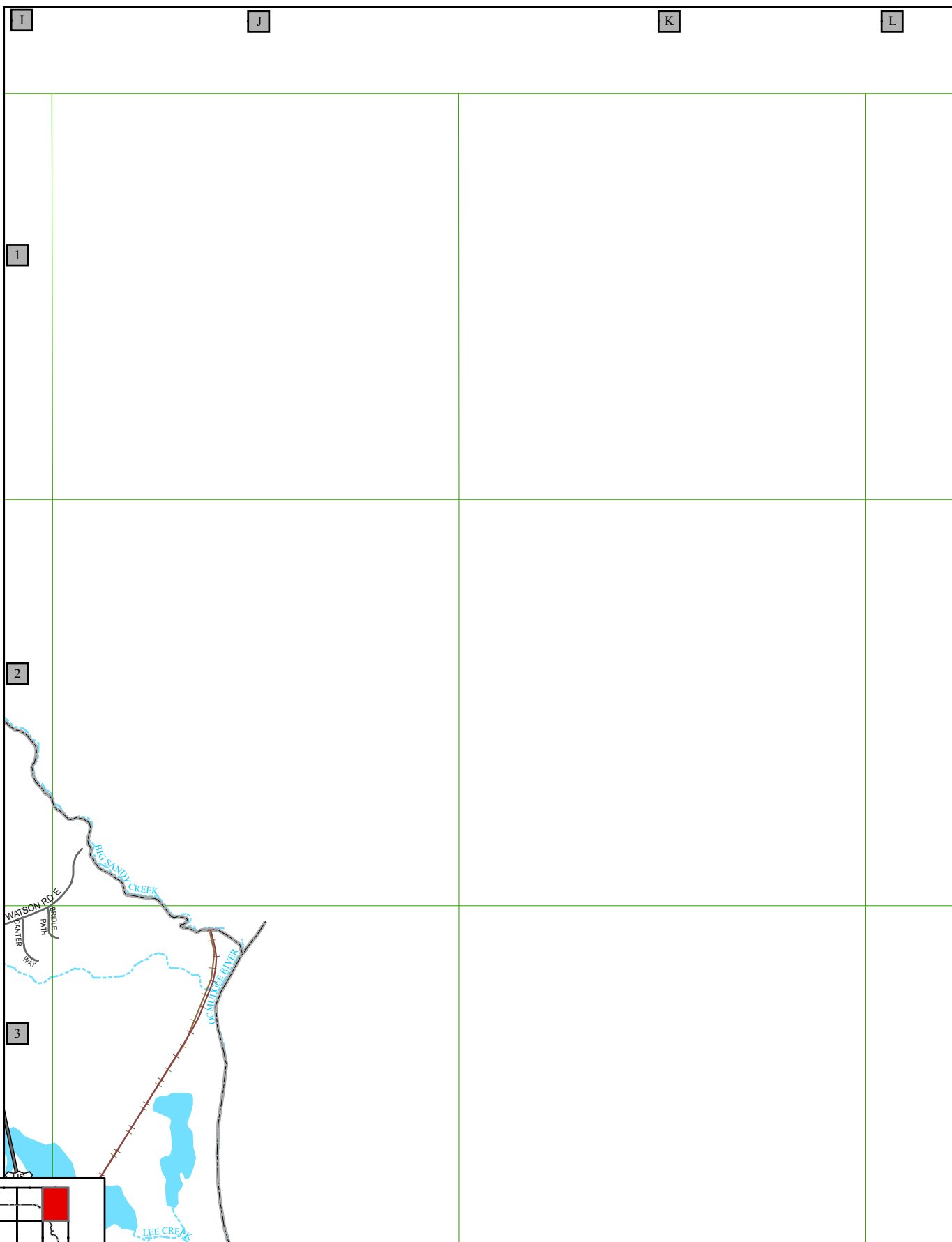
(See Map 4)



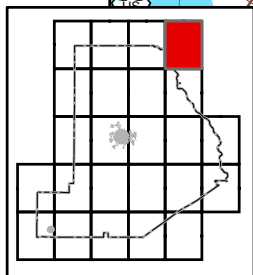

(See Map 7)



(See Map 3)

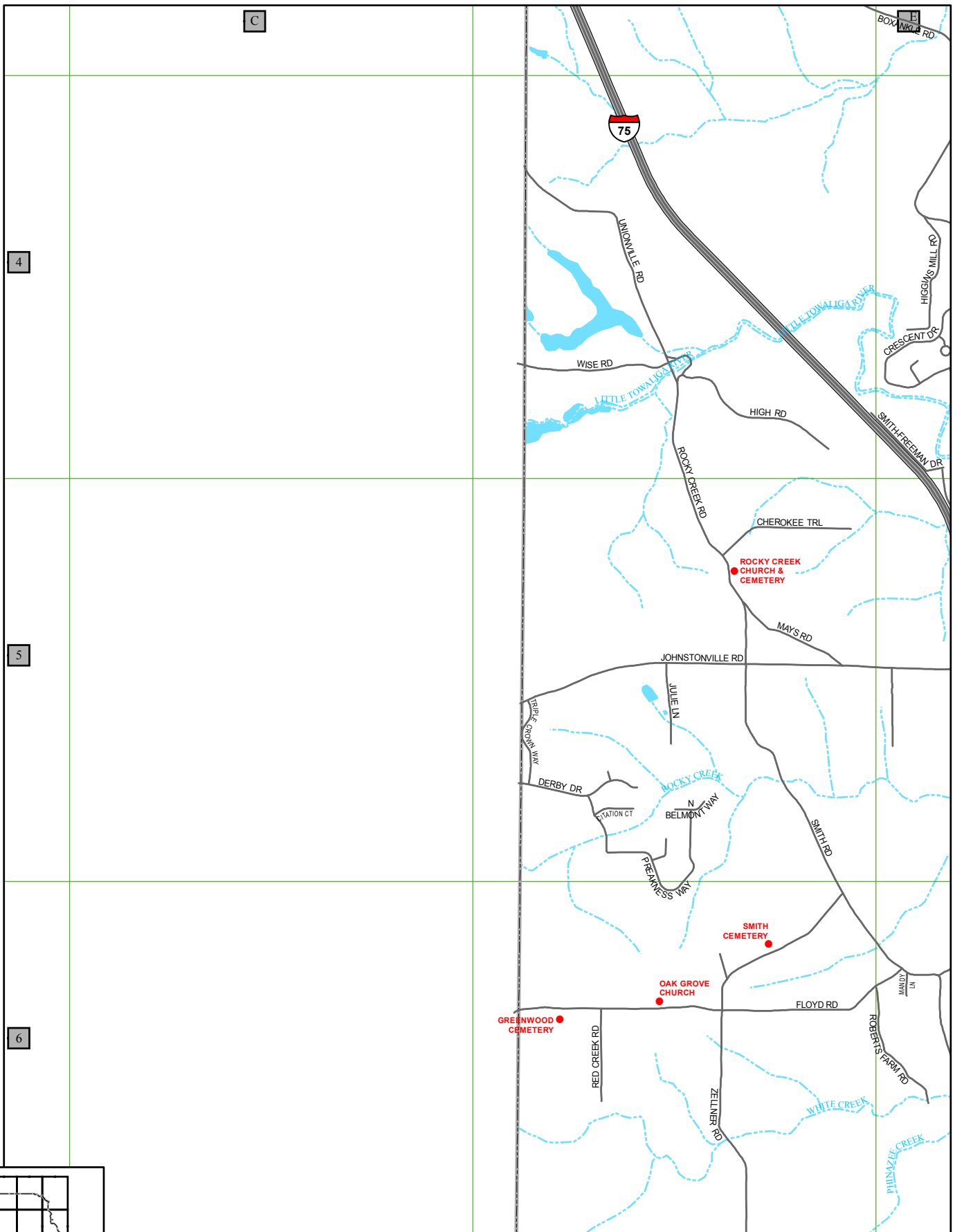


(See Map 8)



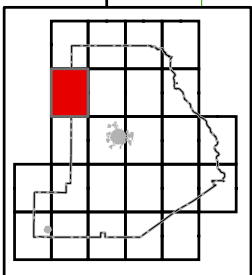
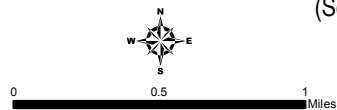
(See Map 1)

Map 5

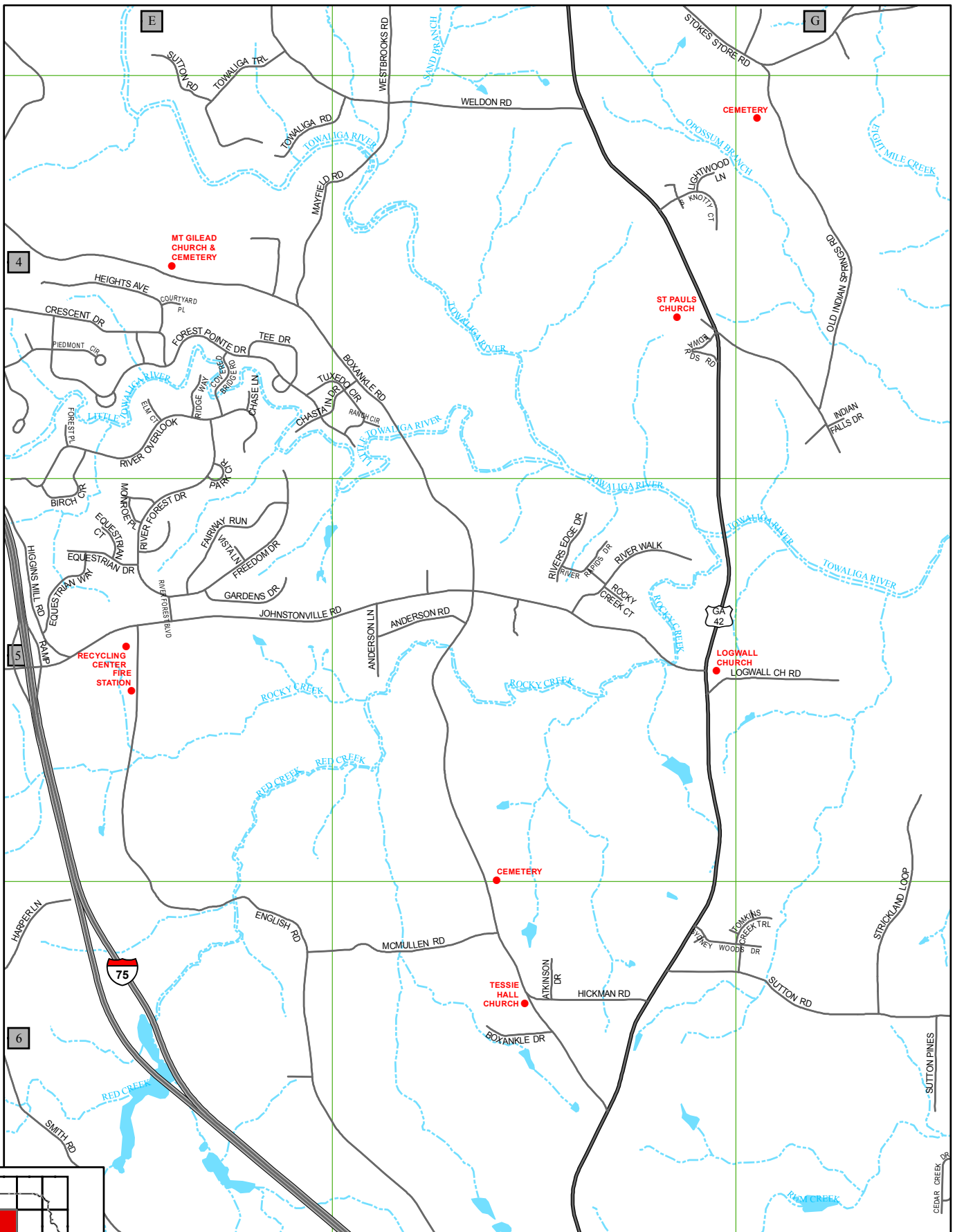


(See Map 6)

(See Map 9)




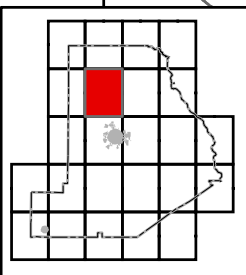
(See Map 2)



(See Map 5)

(See Map 7)

(See Map 10)

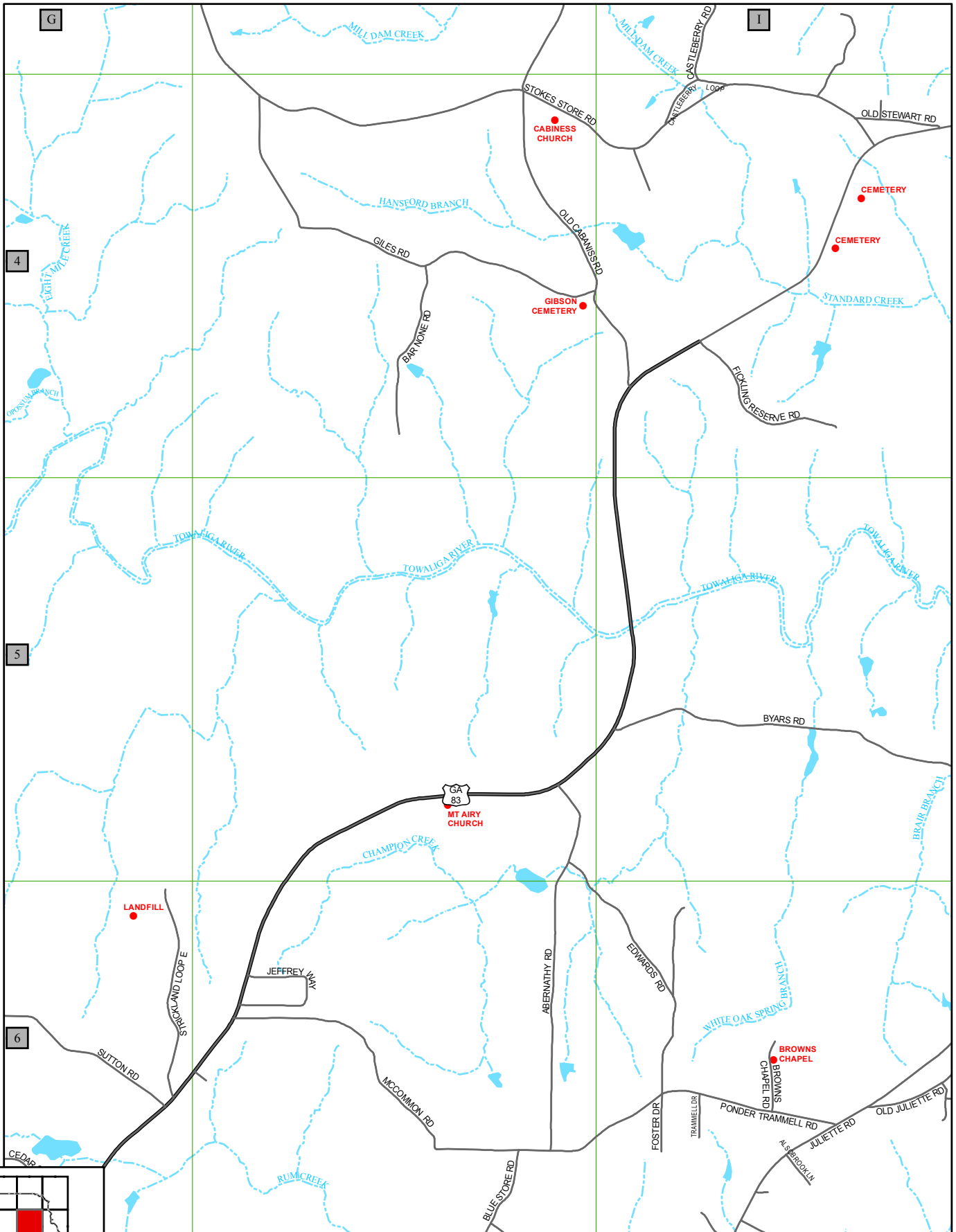


(See Map 3)

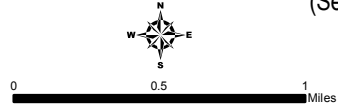
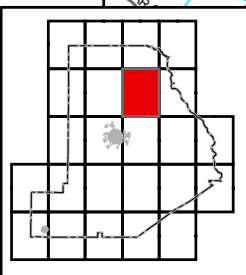
Map 7

(See Map 6)

(See Map 8)

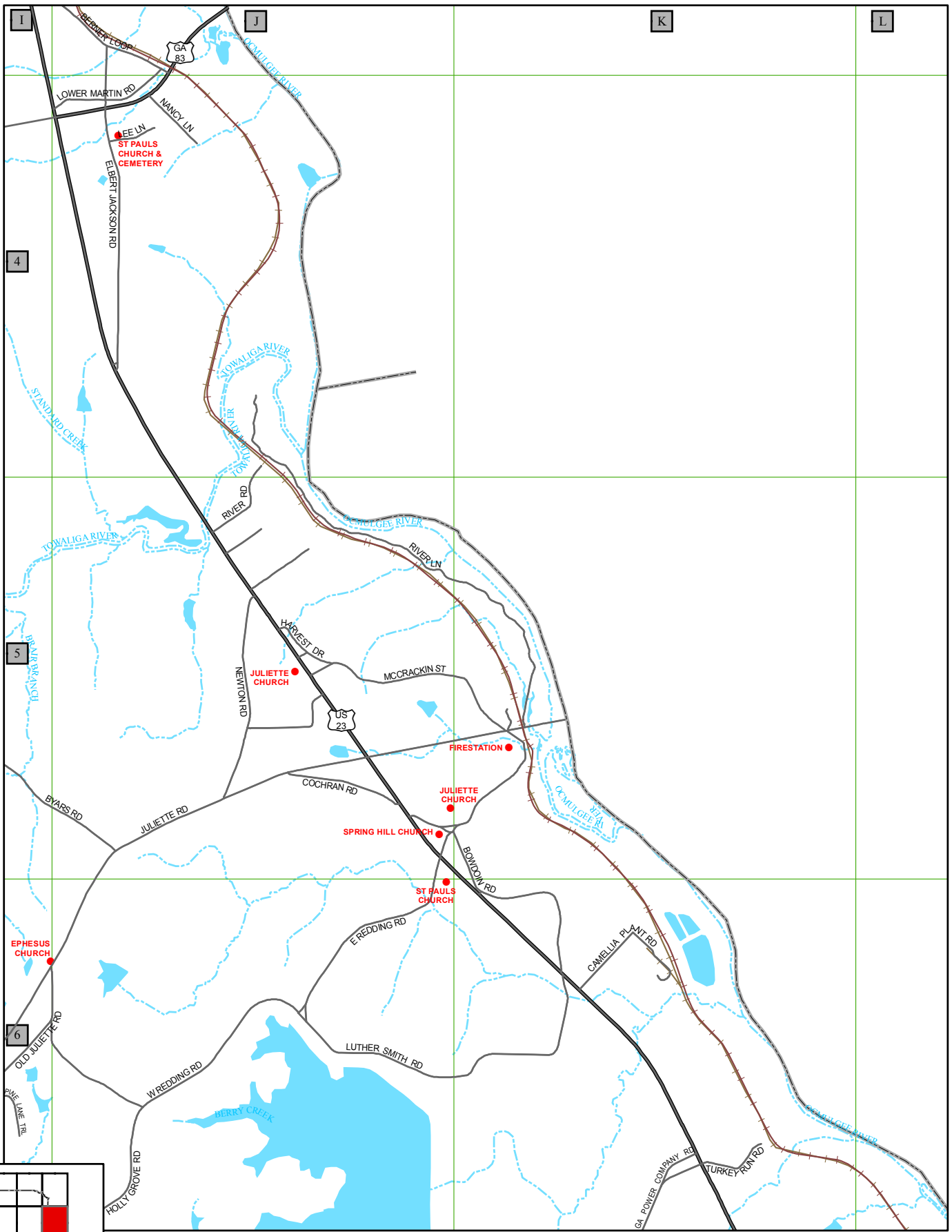


(See Map 11)


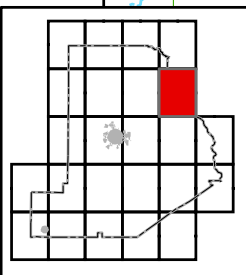


(See Map 4)

(See Map 7)

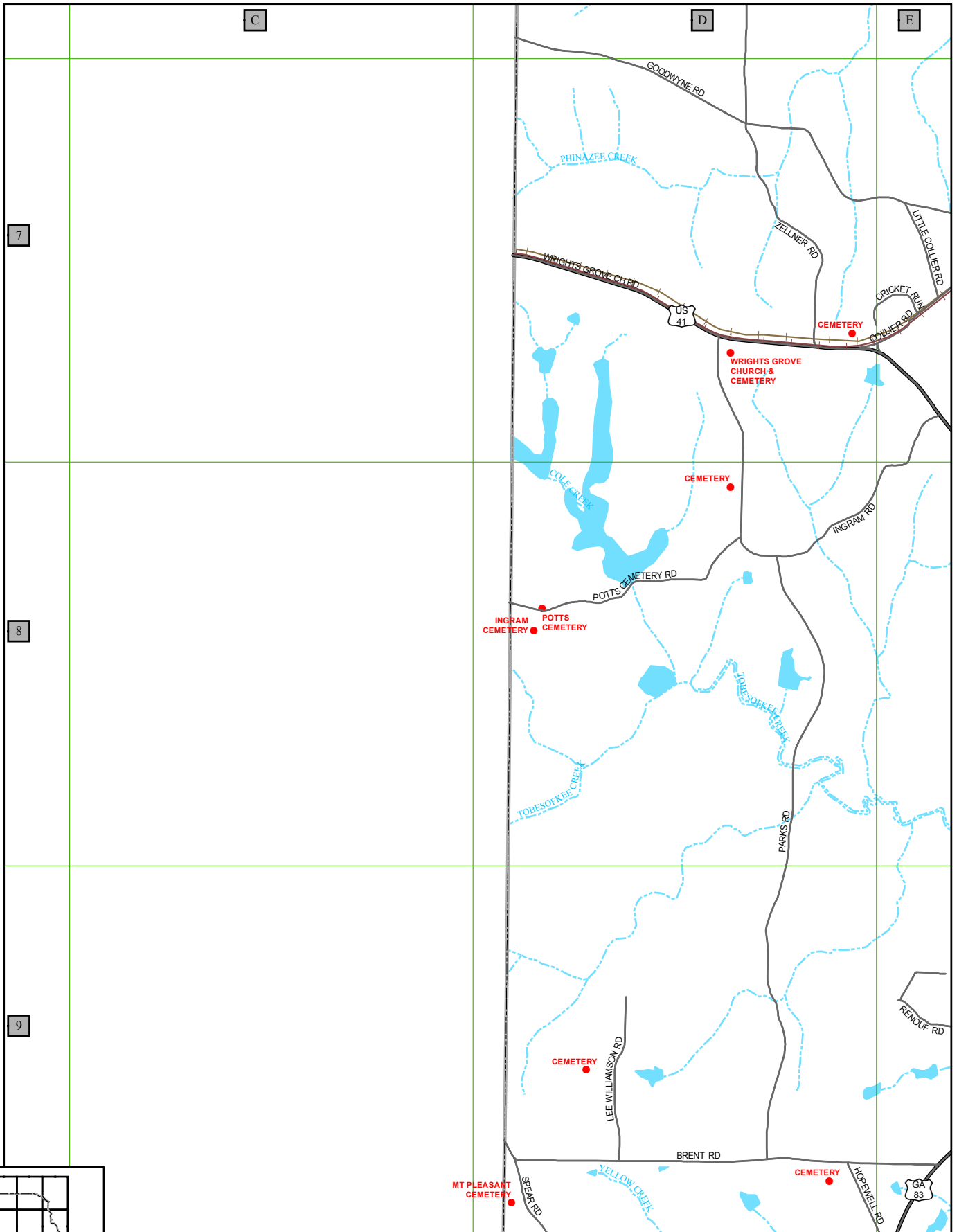


(See Map 12)




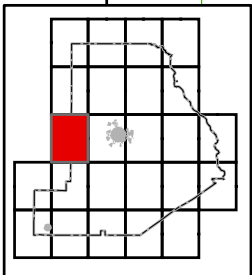
(See Map 5)

Map 9

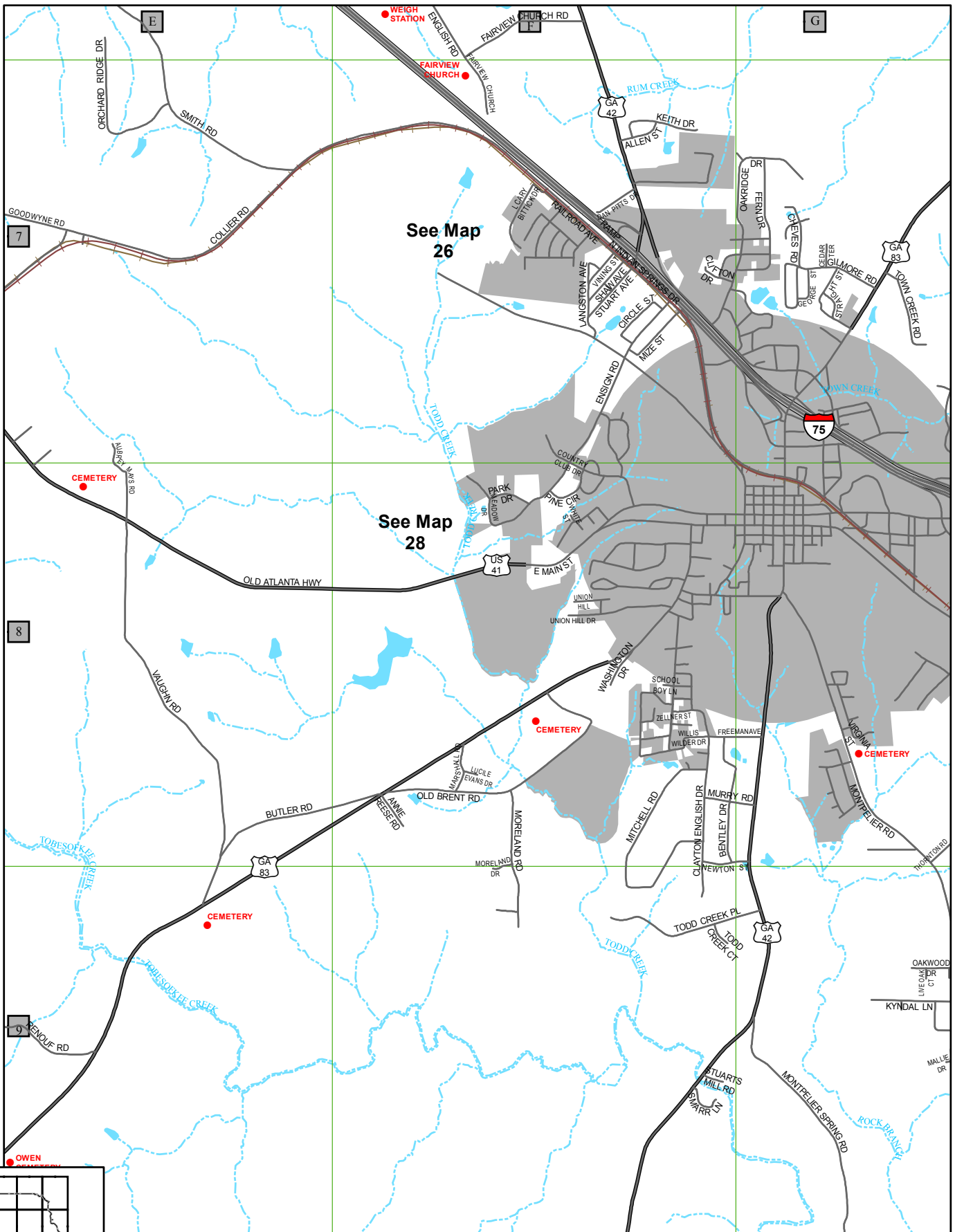


(See Map 10)

(See Map 15)

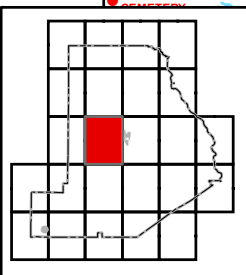


(See Map 6)

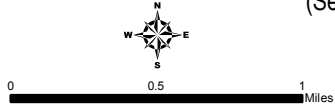


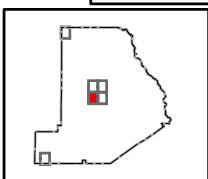
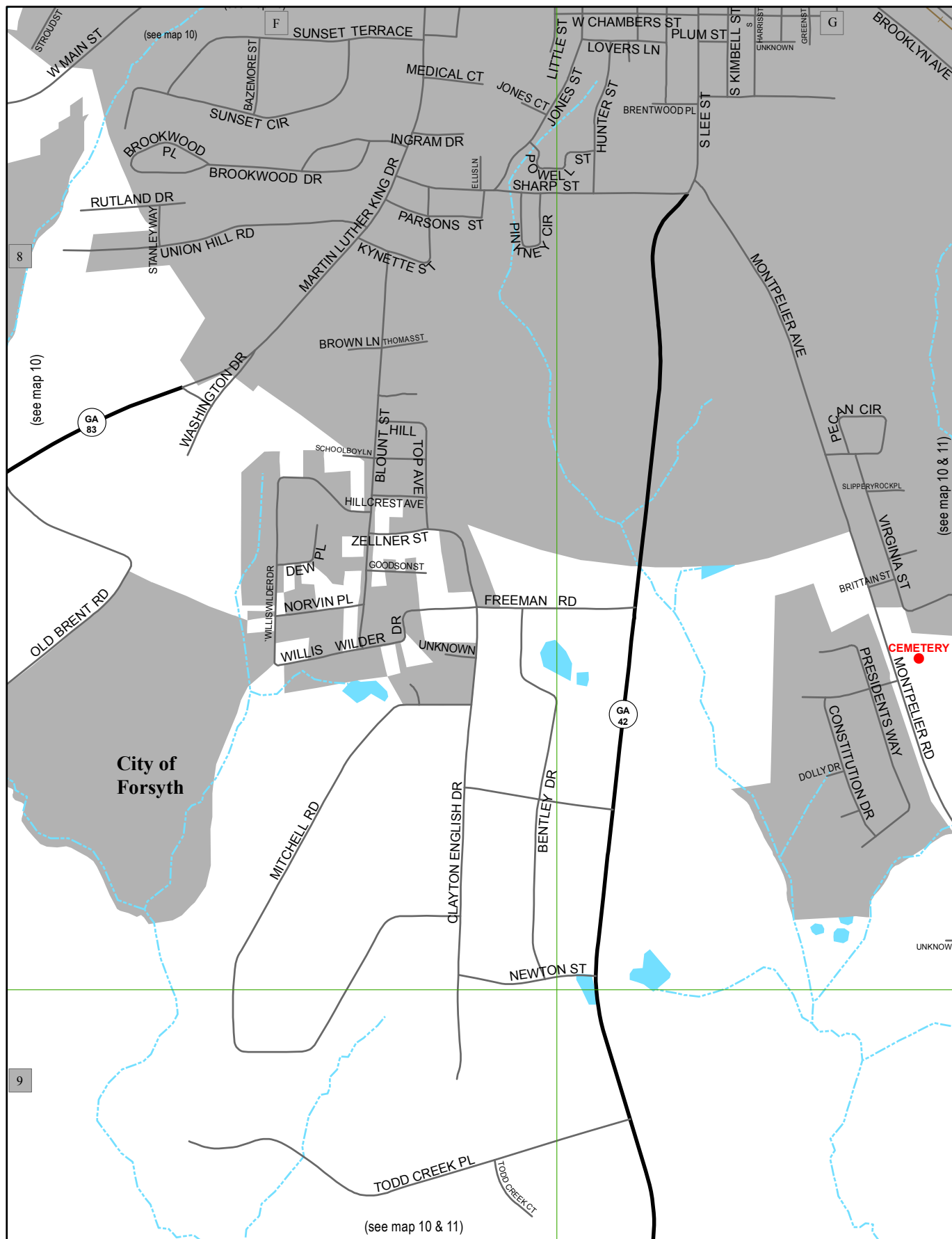
(See Map 9)

(See Map 11)



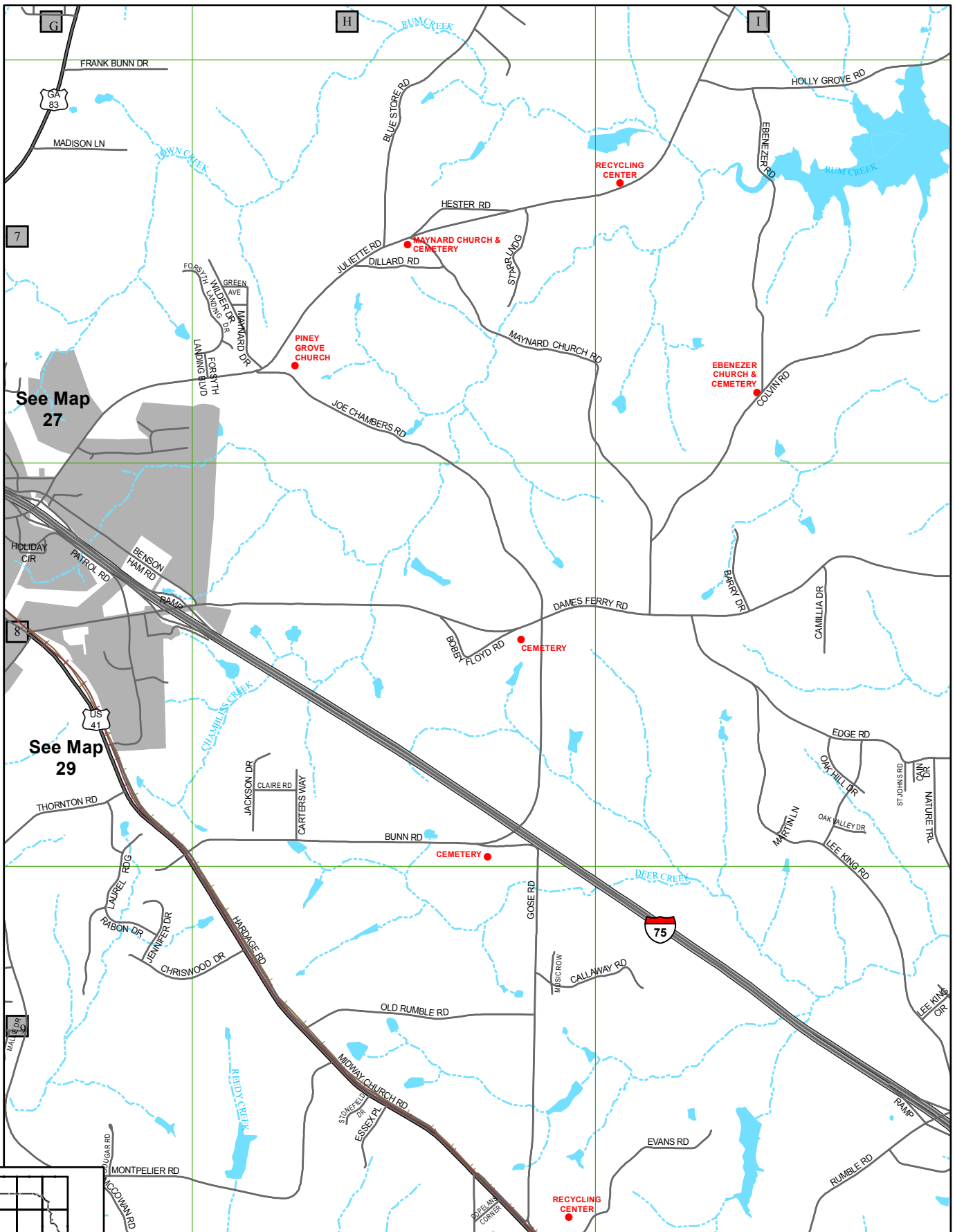
(See Map 16)



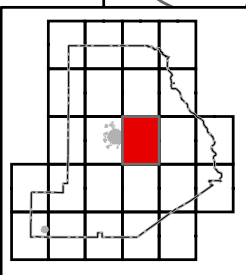


0 0.25 0.5 Miles


(See Map 7)

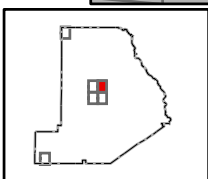
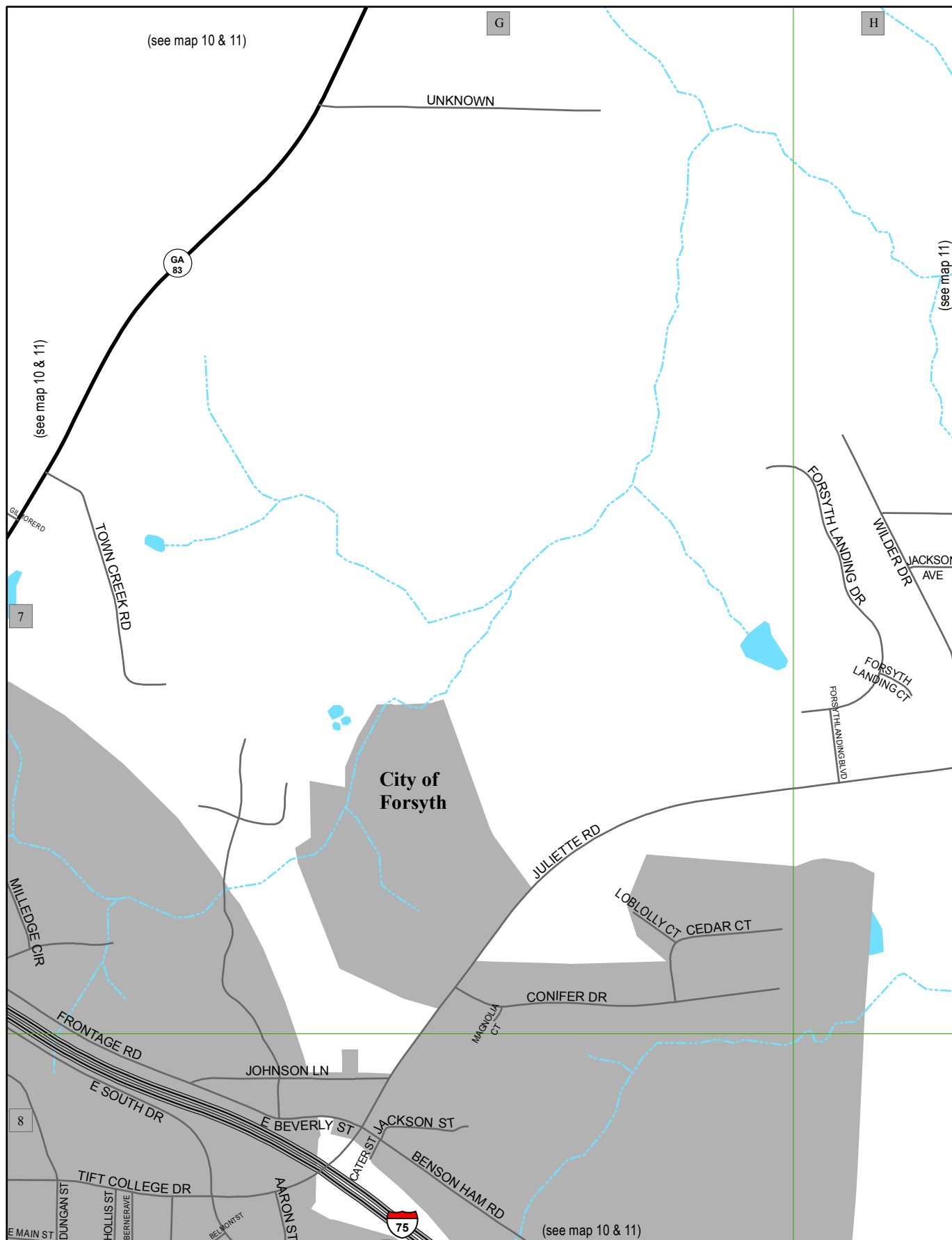


(See Map 12)

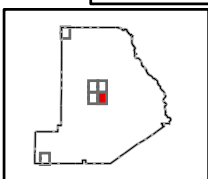
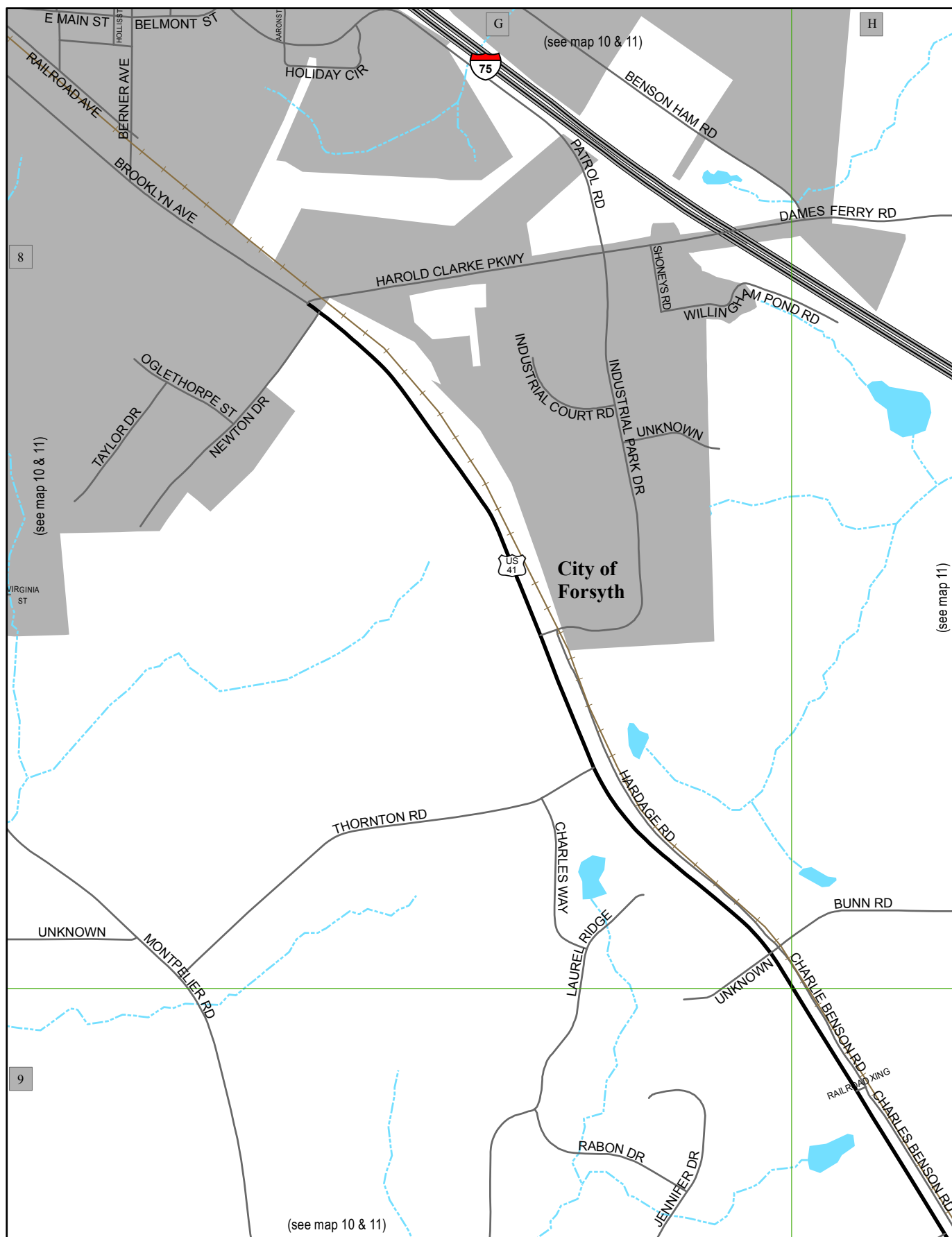


(See Map 17)





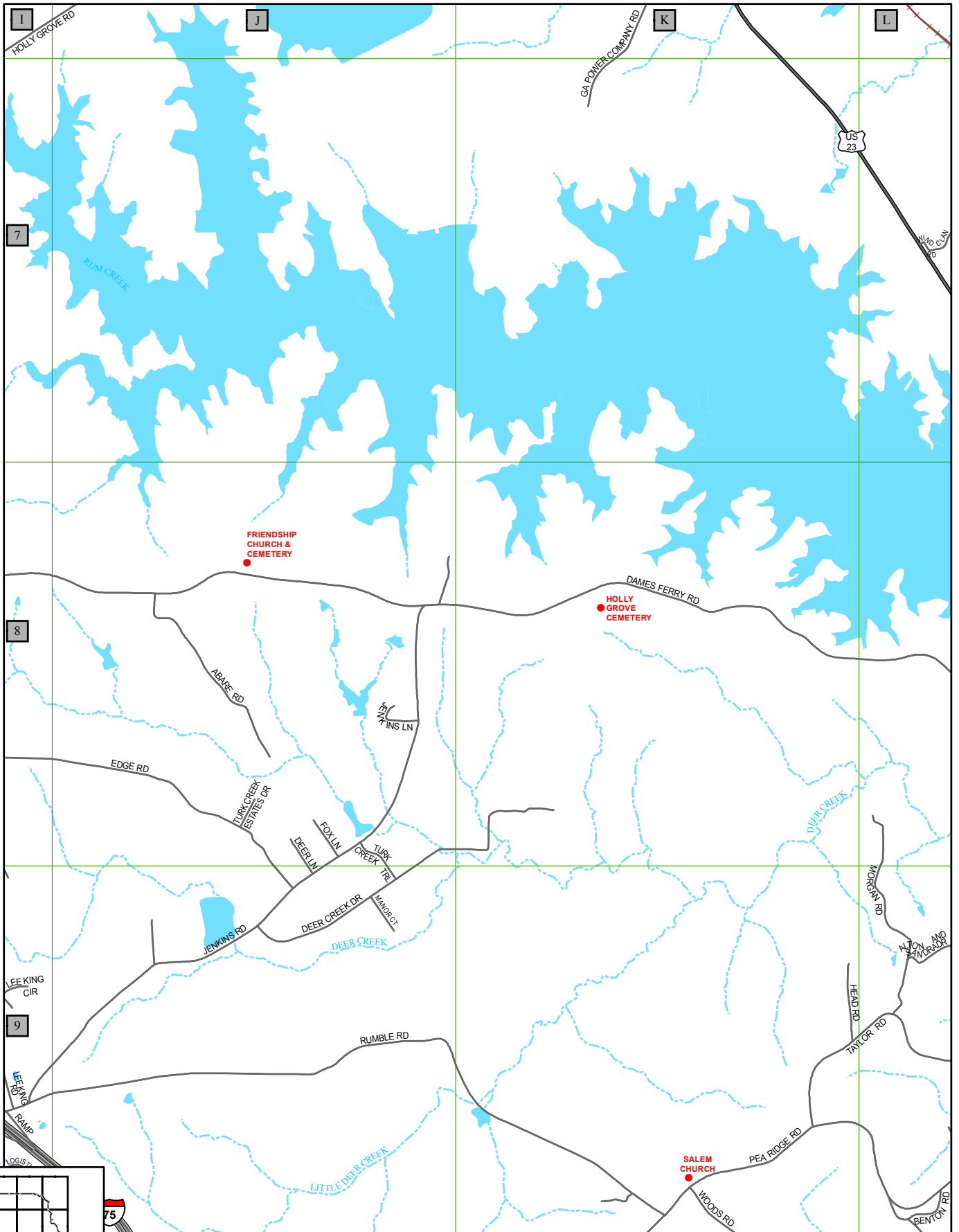
0 0.25 0.5 Miles



0 0.25 0.5 Miles

(See Map 8)


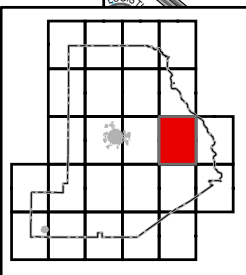
Map 12



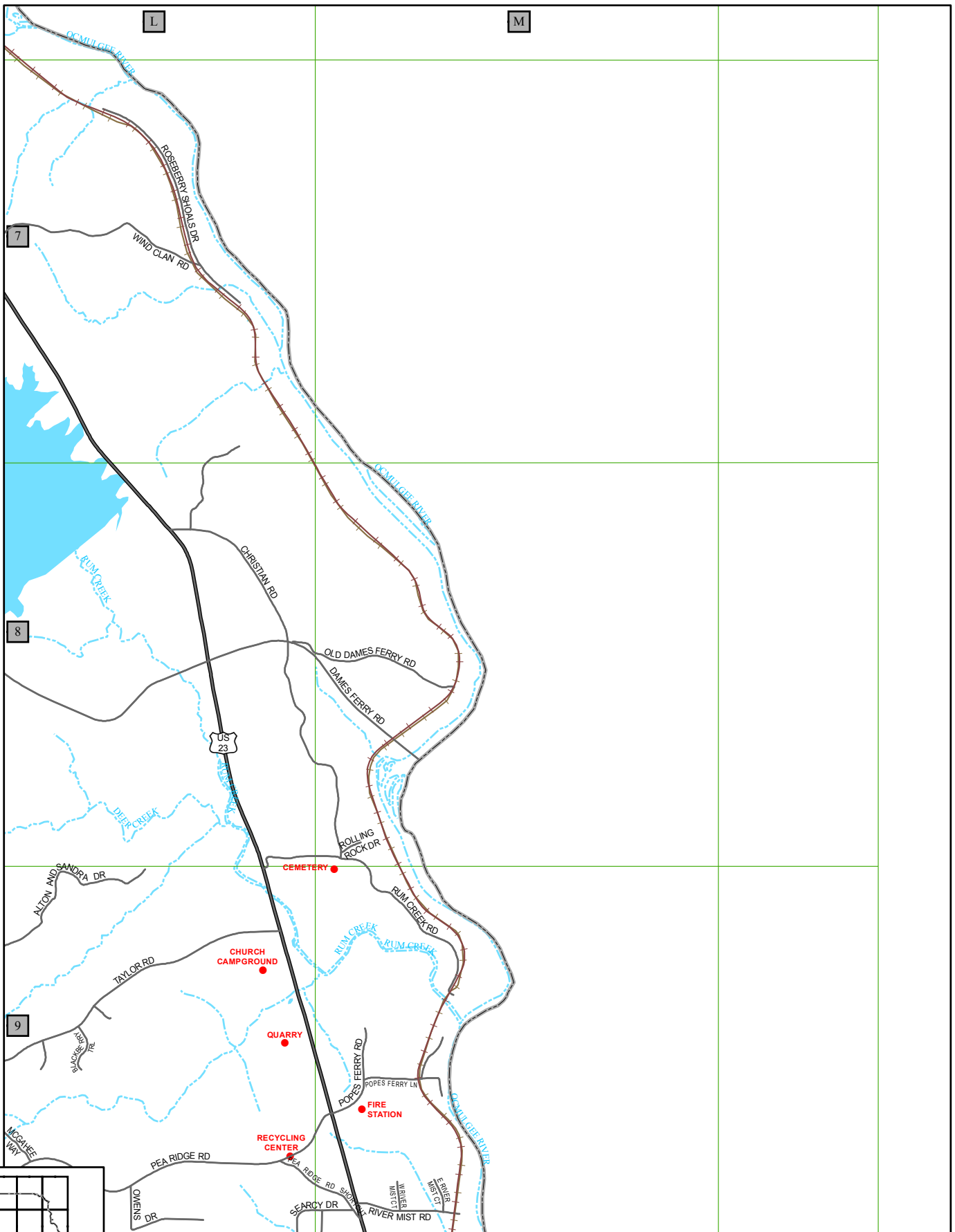
(See Map 11)

(See Map 13)

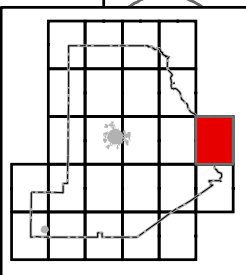
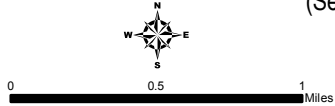
(See Map 18)

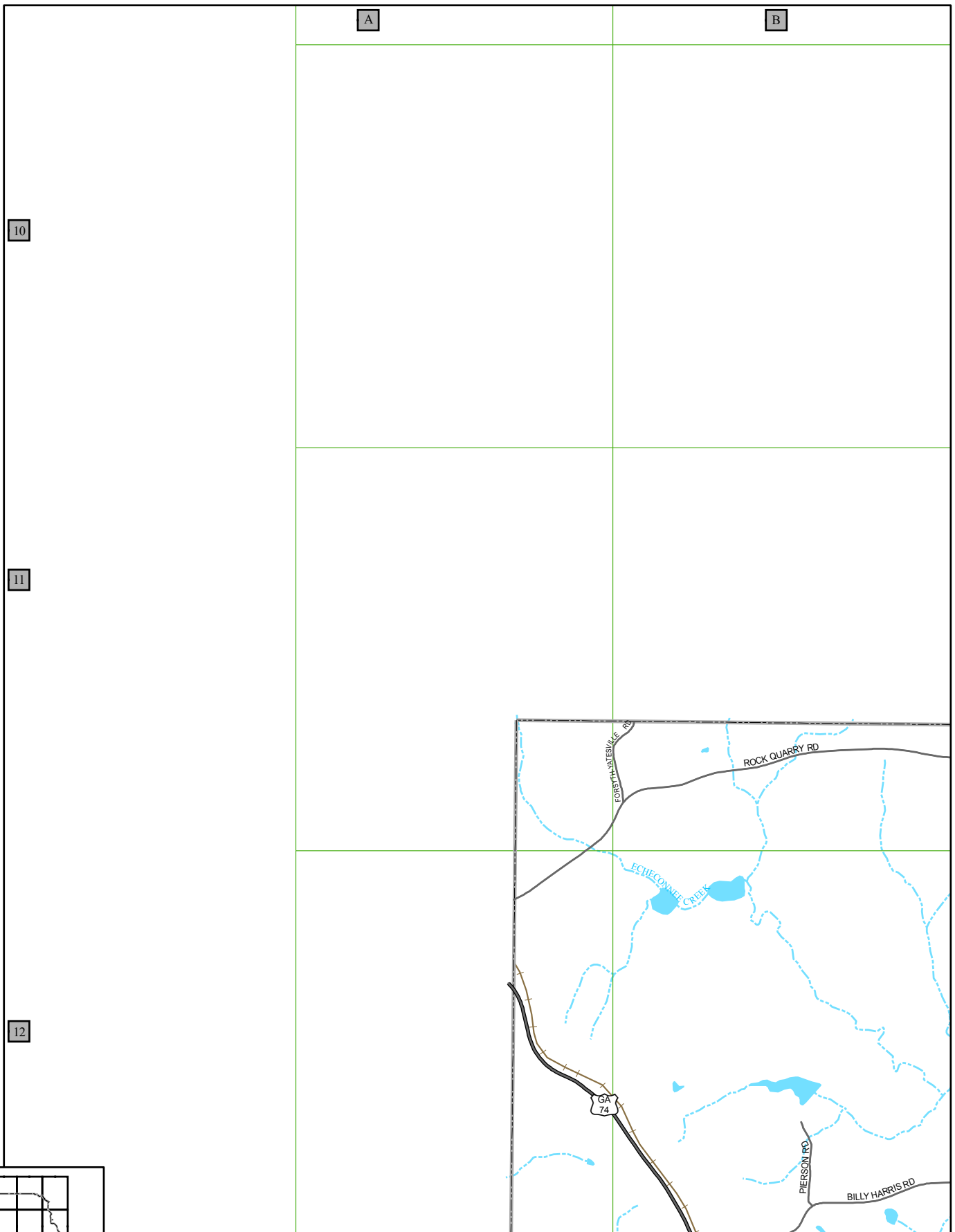


(See Map 12)



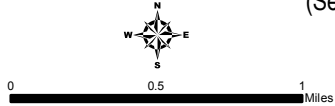
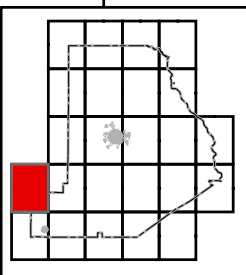
(See Map 19)





(See Map 15)

(See Map 20)

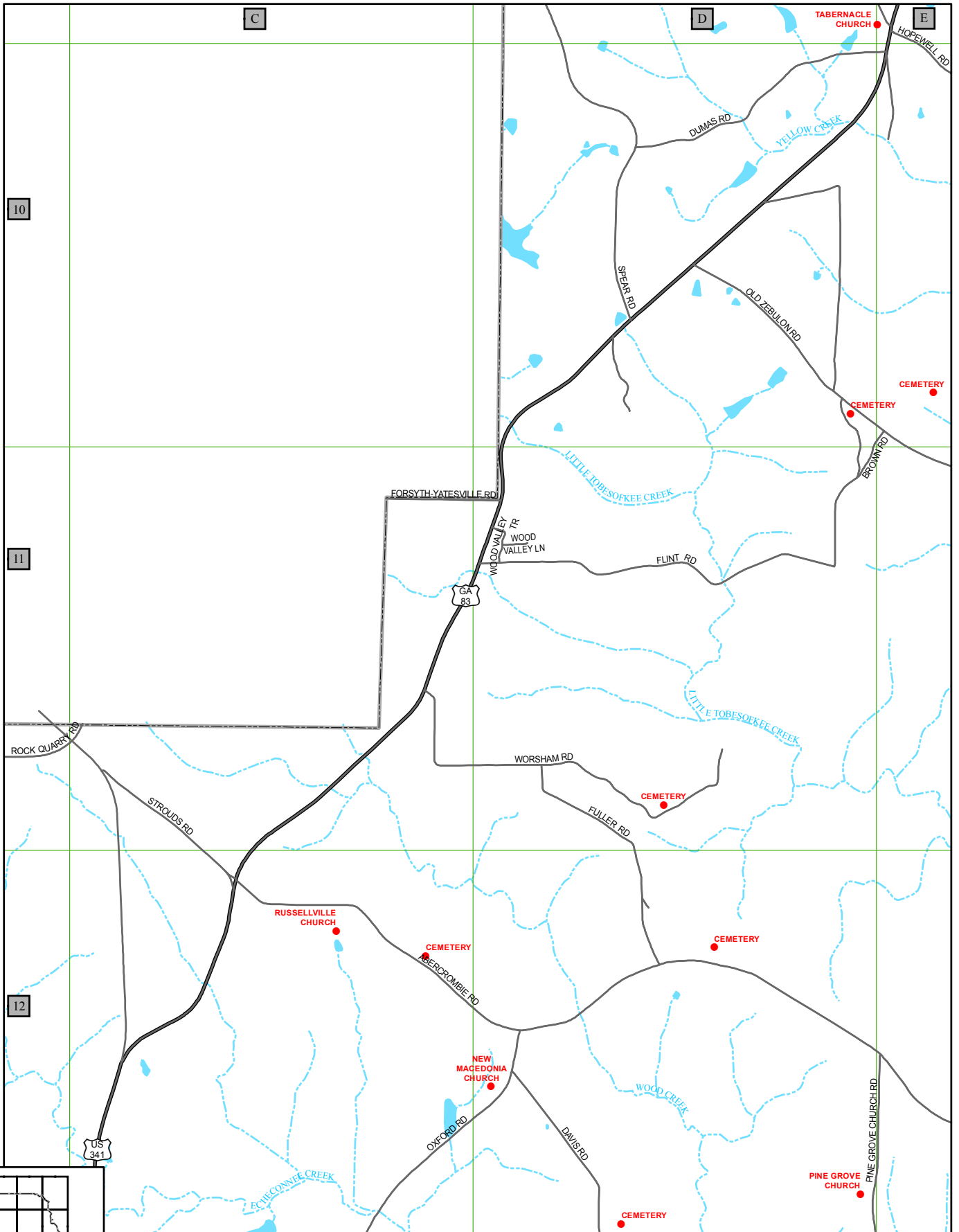


(See Map 9)


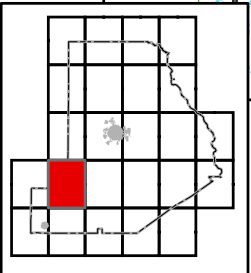
Map 15

(See Map 14)

(See Map 16)

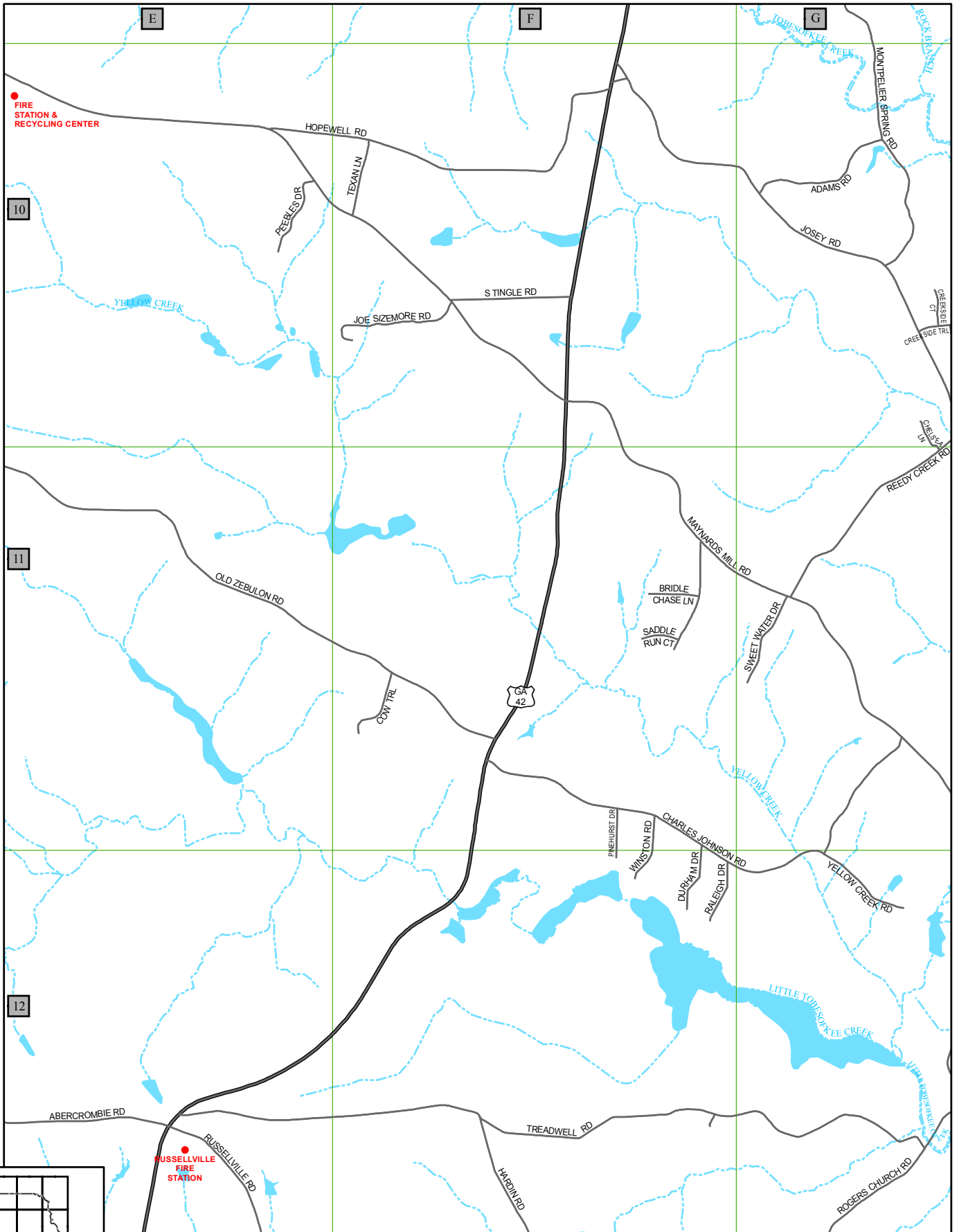


(See Map 21)




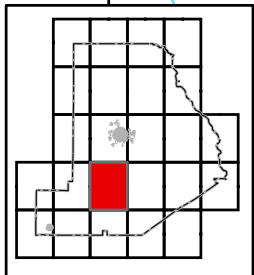
(See Map 10)

Map 16



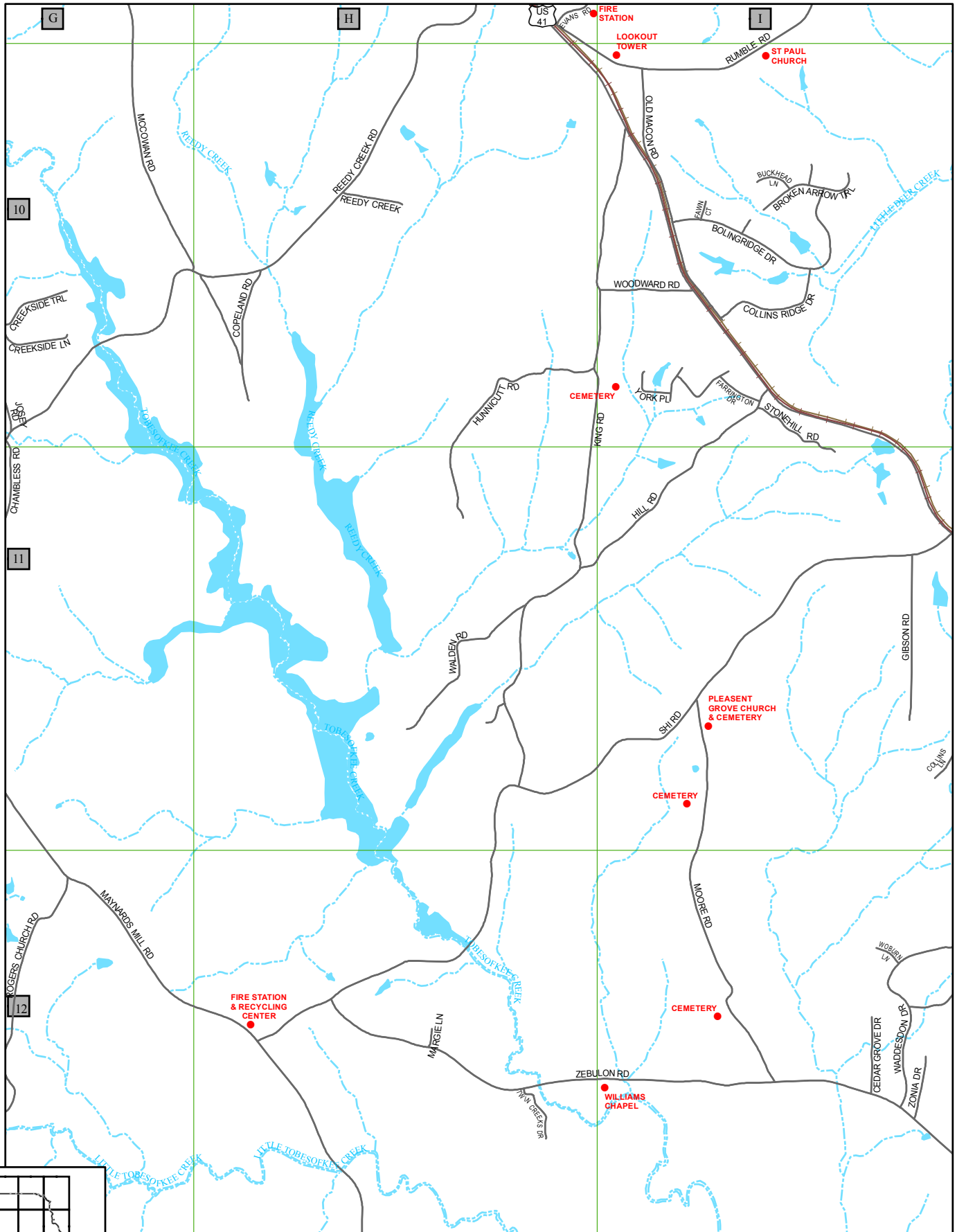
(See Map 17)

(See Map 22)



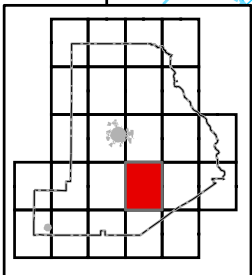
(See Map 11)

Map 17

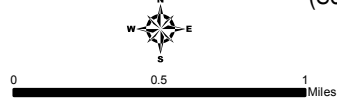


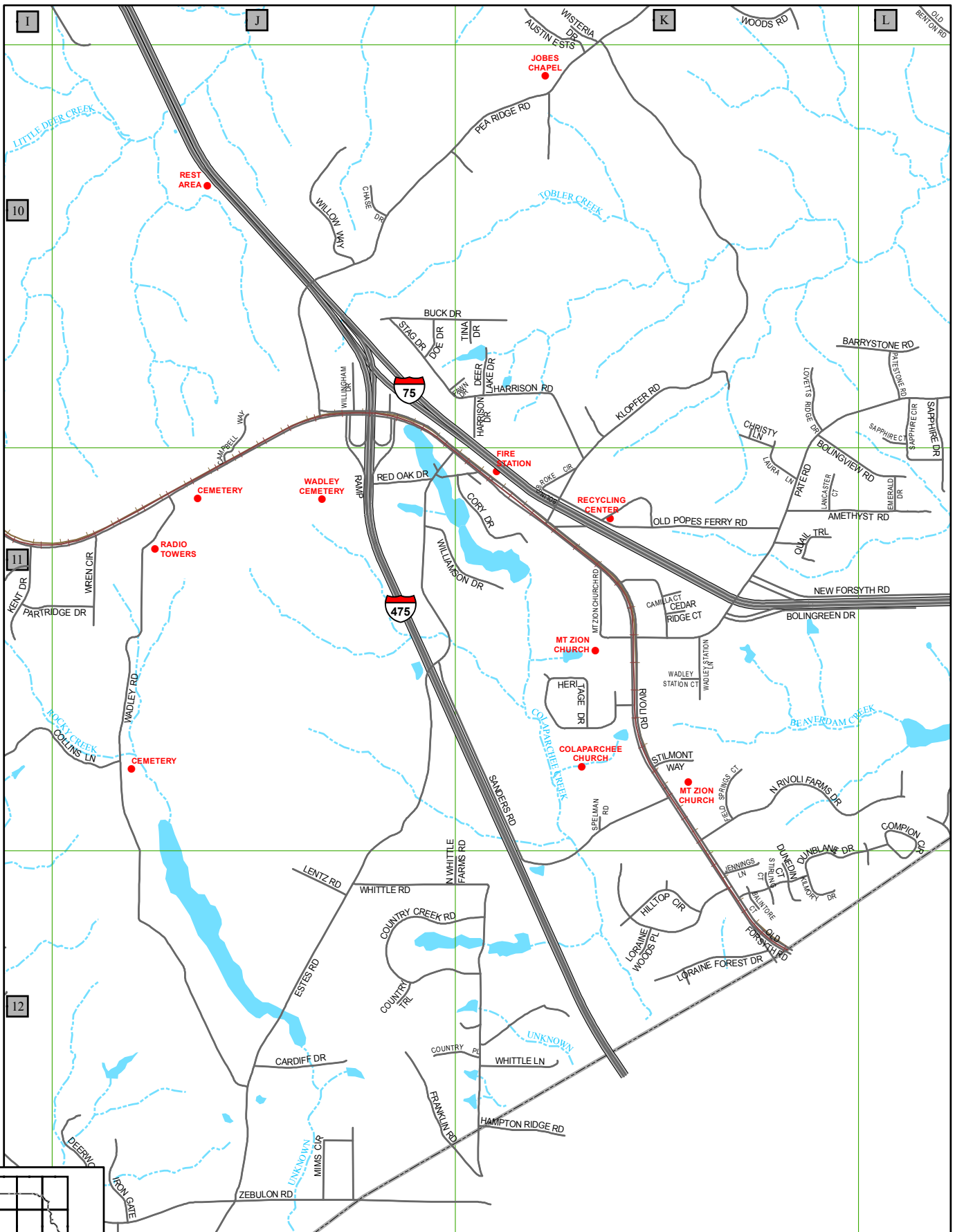
(See Map 16)

(See Map 18)




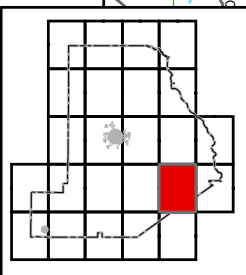
(See Map 23)






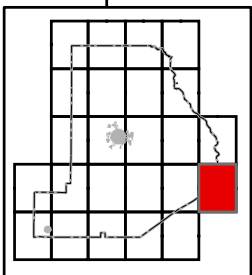
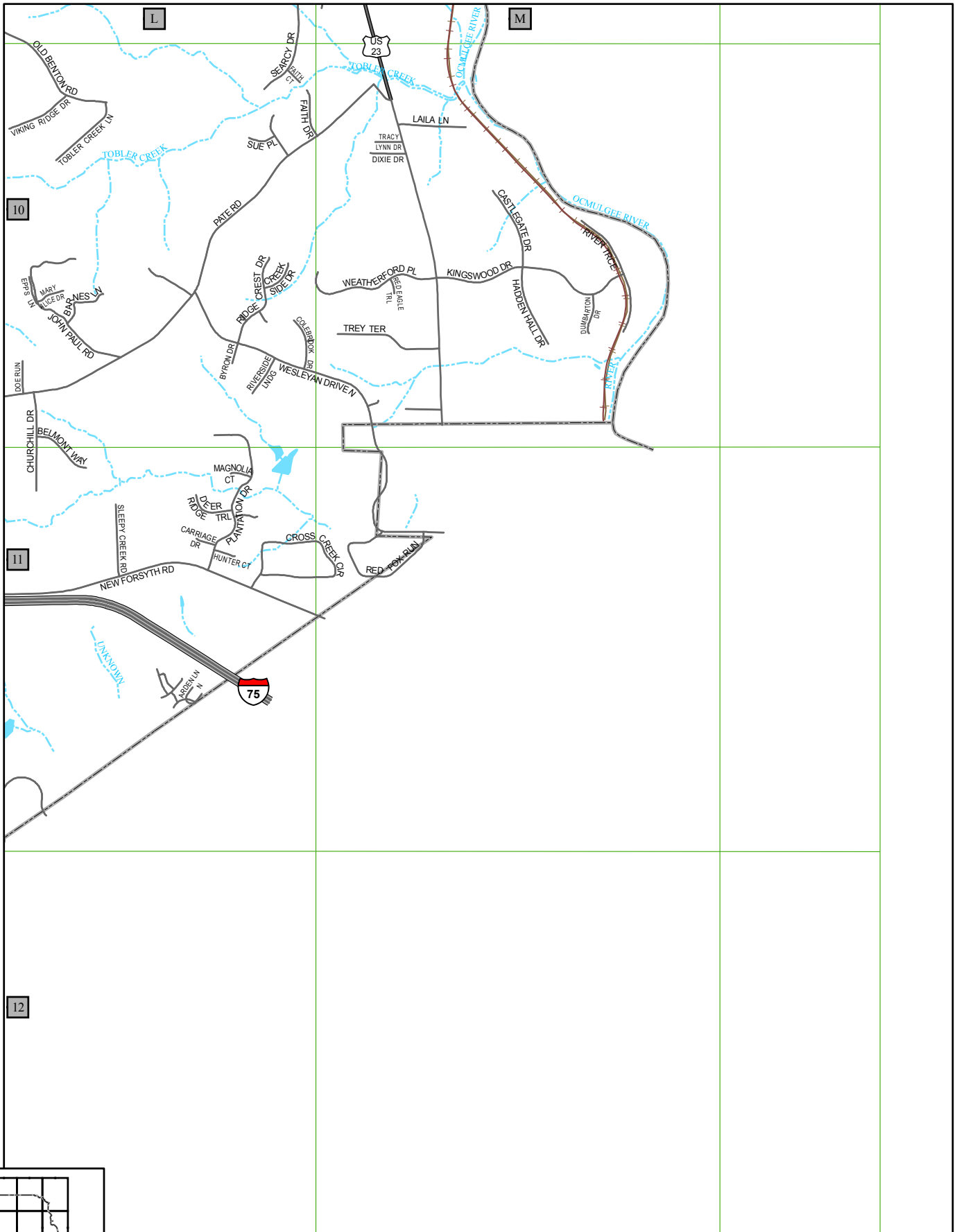
(See Map 17)

(See Map 19)



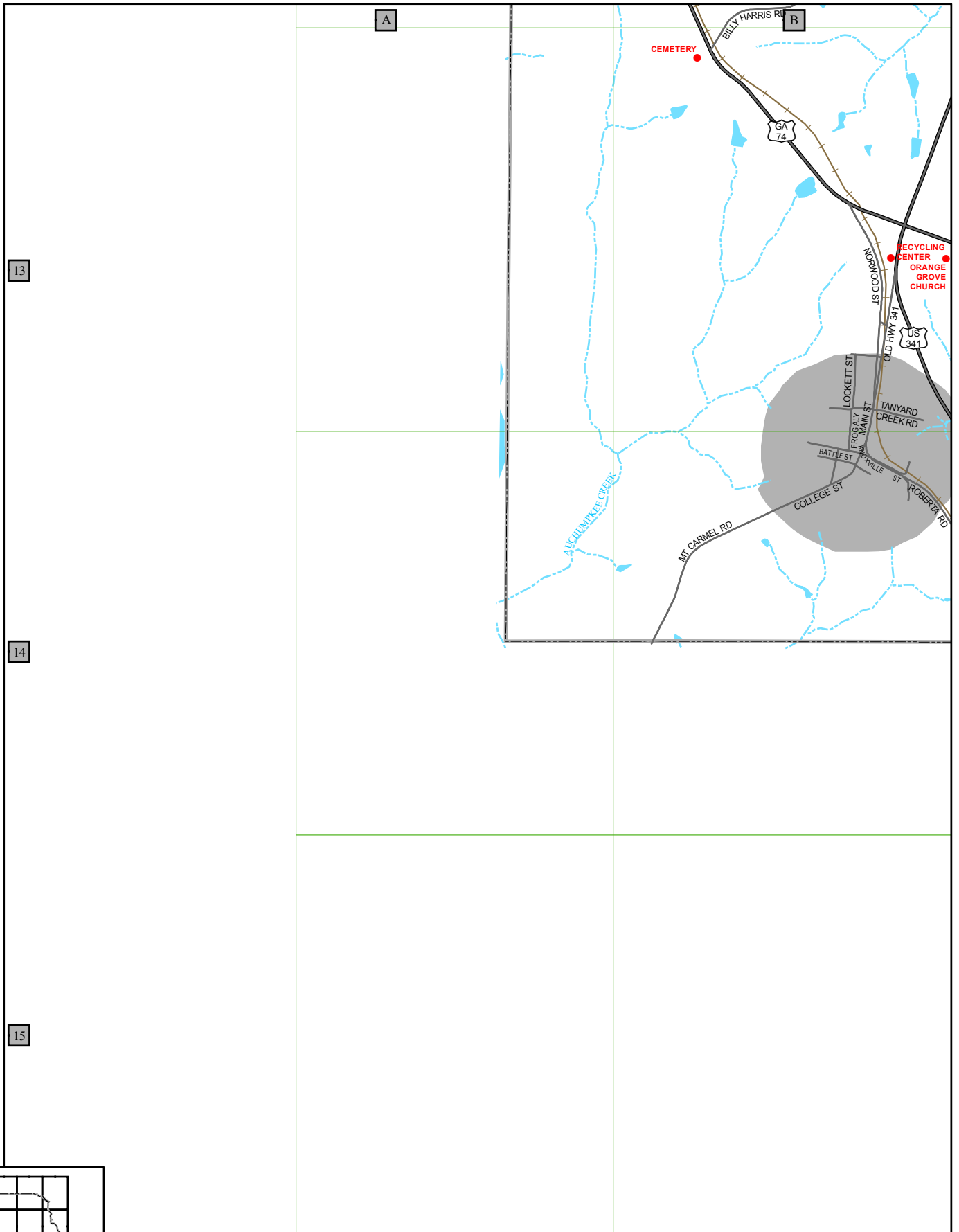
(See Map 13)

(See Map 18)


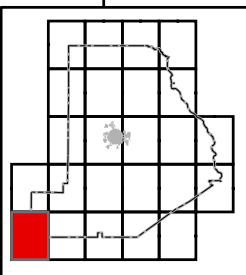


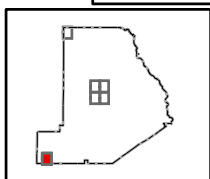
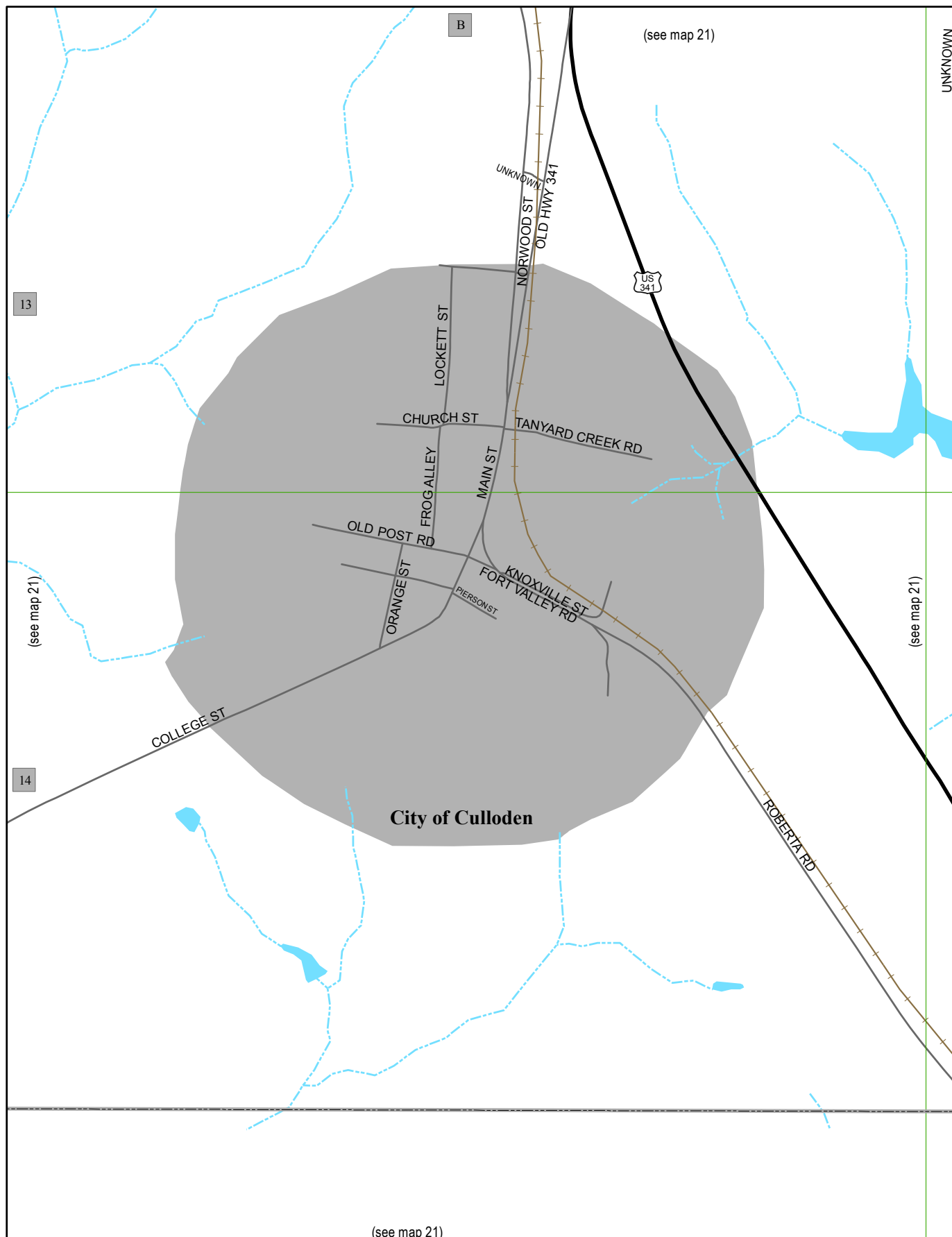
(See Map 14)

Map 20



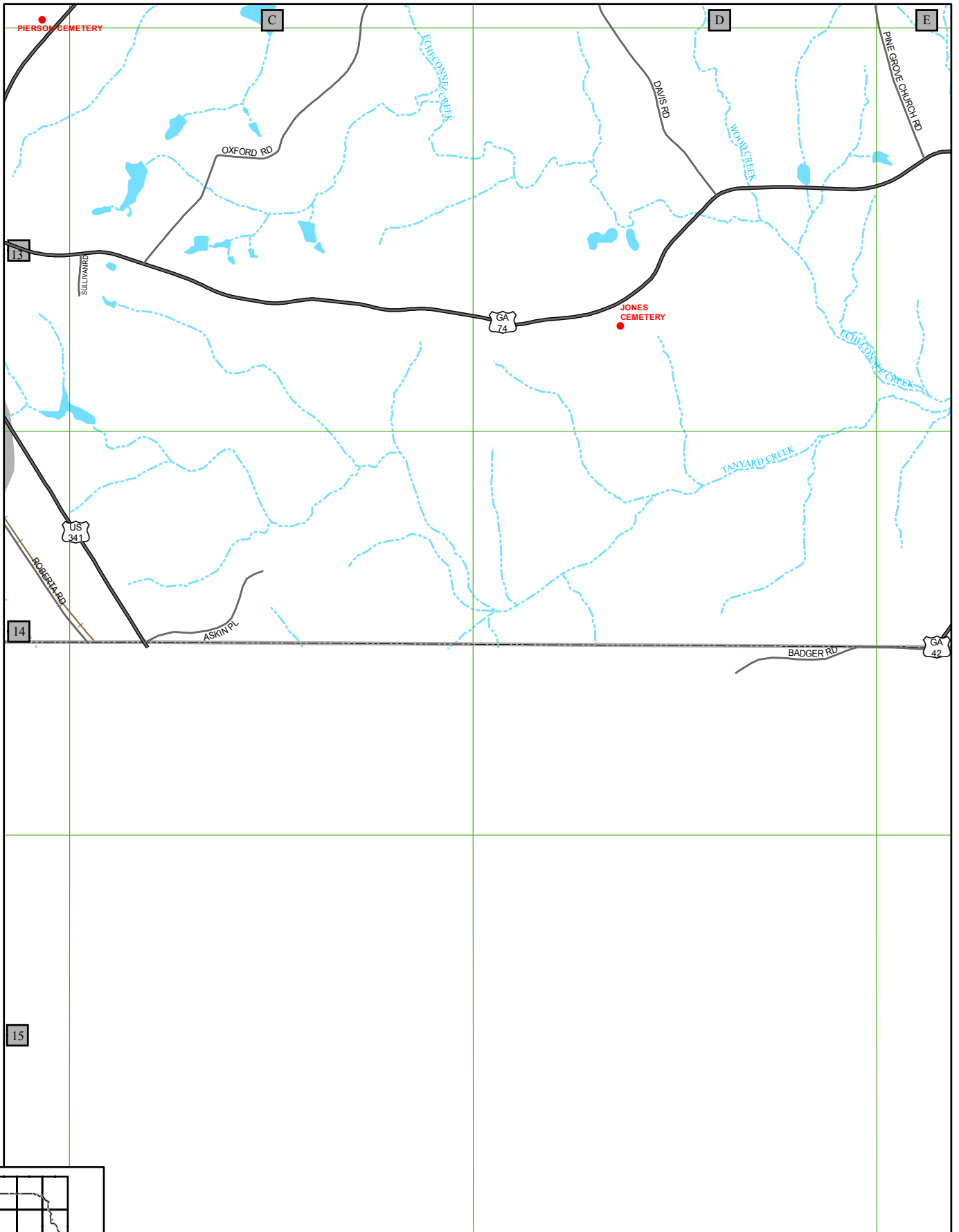
(See Map 21)






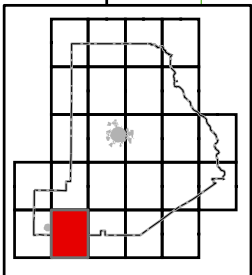
0 0.25 0.5 Miles

(See Map 15)



(See Map 20)

(See Map 22)

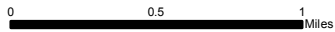
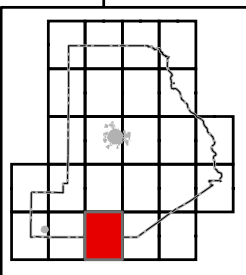
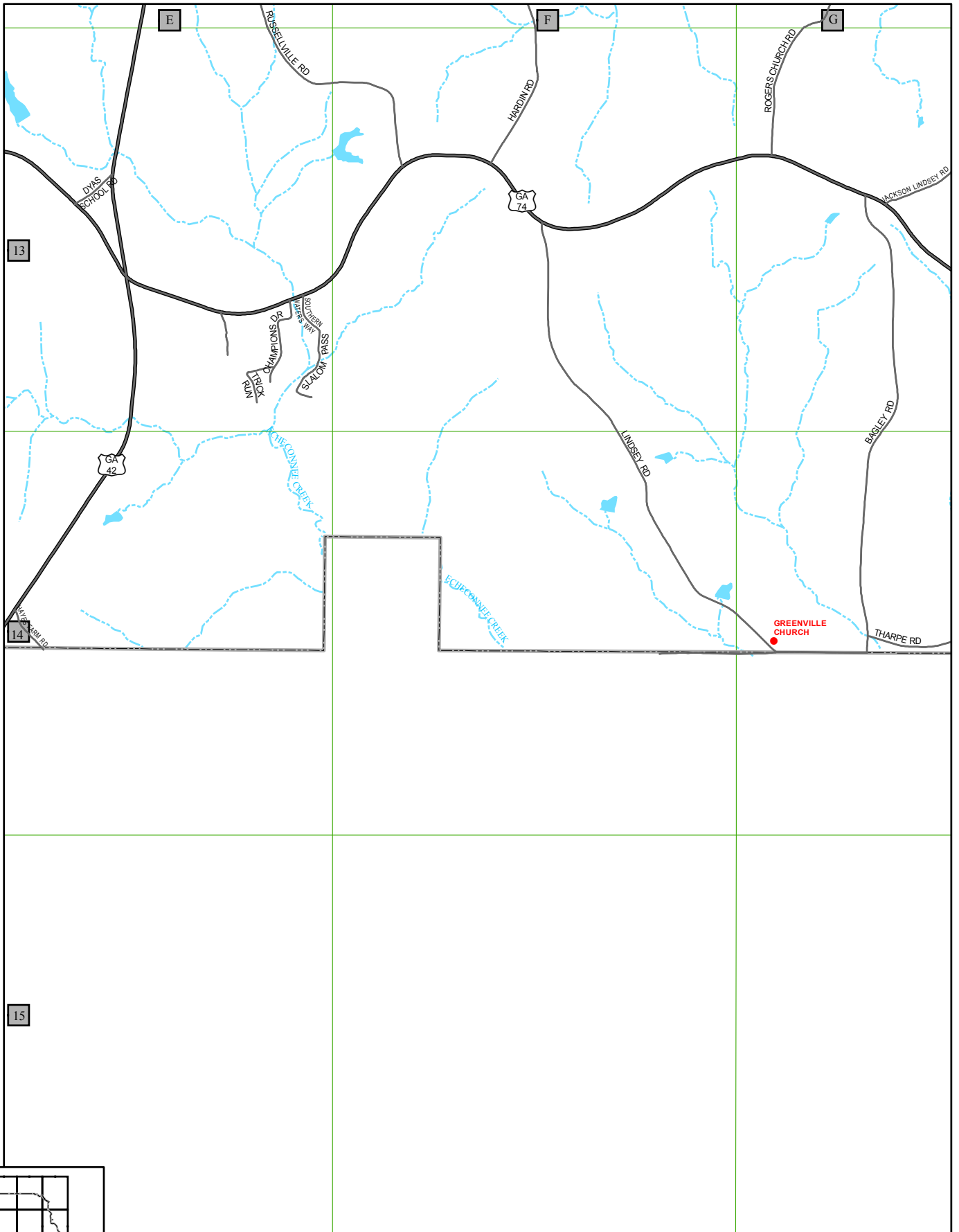


(See Map 16)

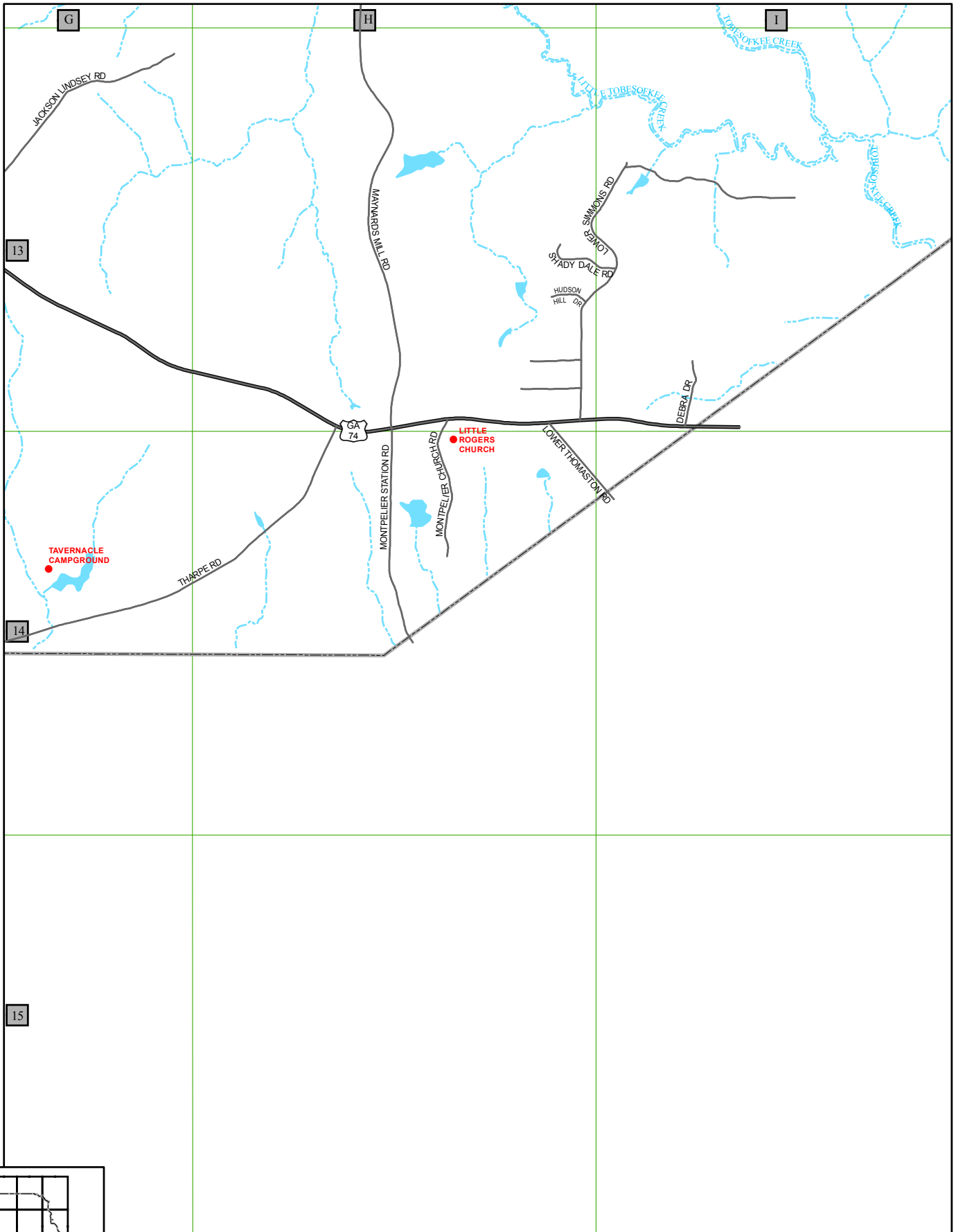
Map 22

(See Map 21)

(See Map 23)

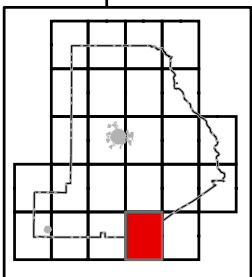


(See Map 17)

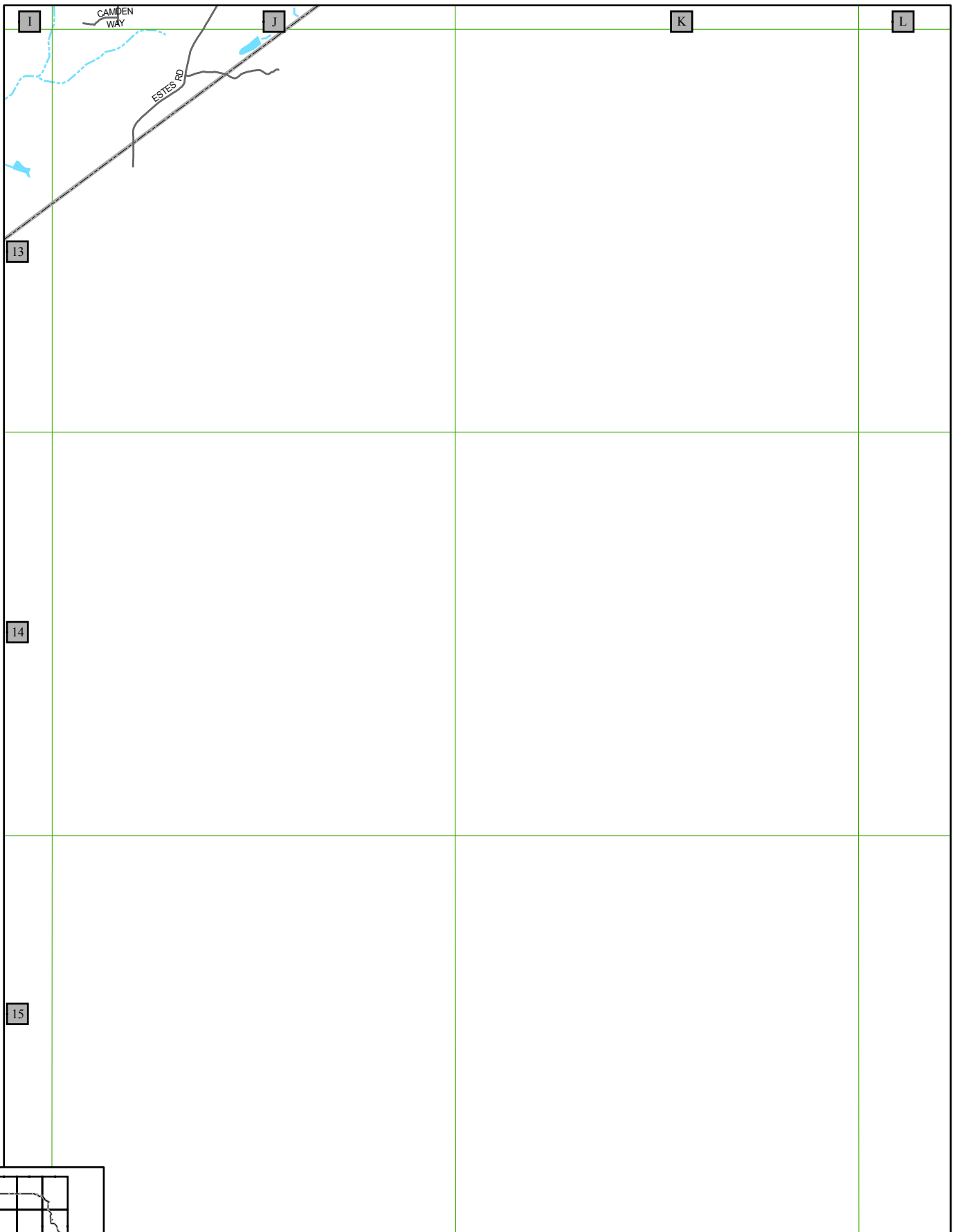


(See Map 22)

(See Map 24)



(See Map 18)



(See Map 23)

